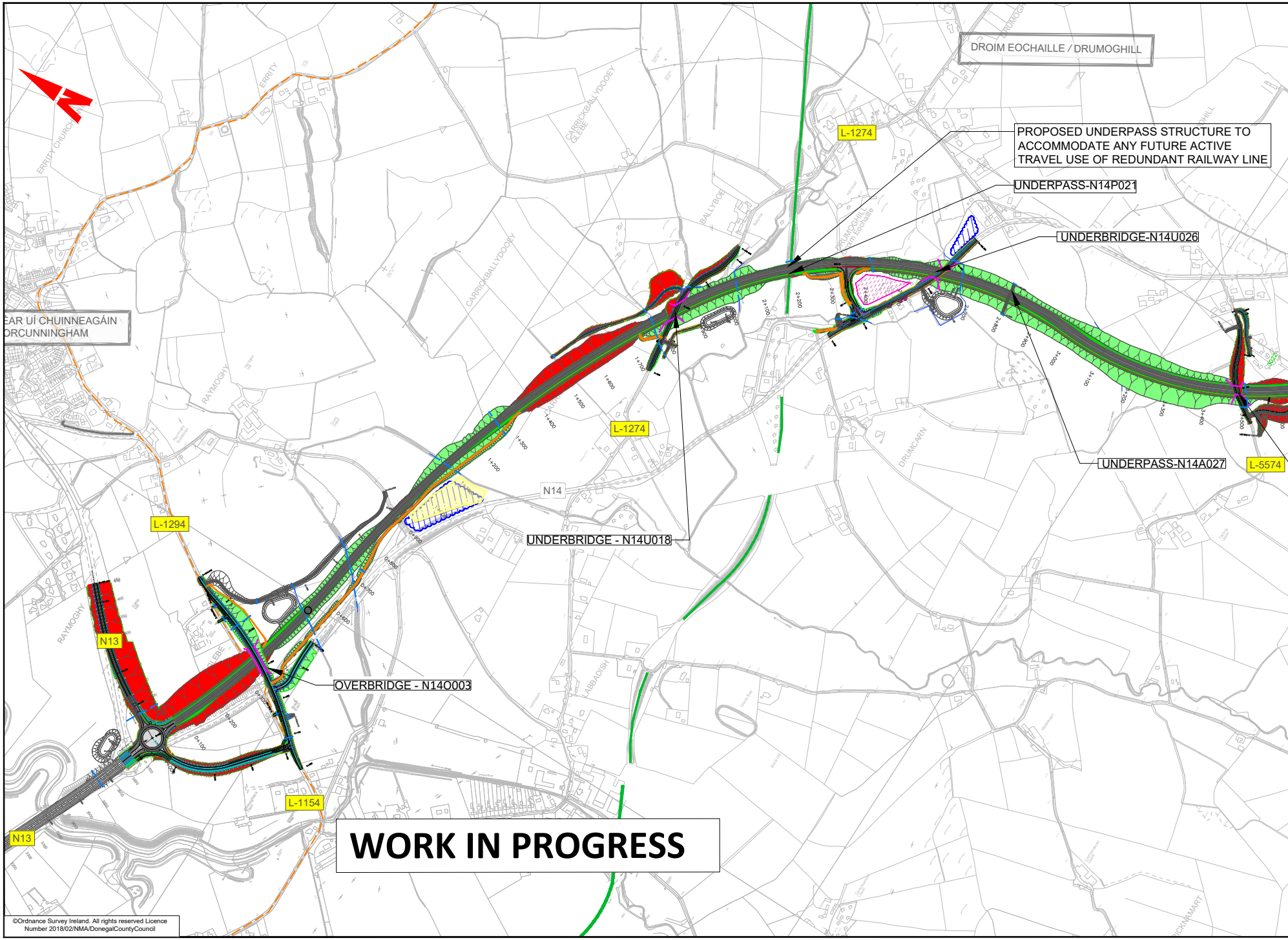
DROIM EOCHAILLE / DRUMOGHILL
PROPOSED UNDERPASS STRUCTURE TO ACCOMMODATE ANY FUTURE ACTIVE TRAVEL USE OF REDUNDANT RAILWAY LINE
UNDERPASS-N14P021
UNDERBRIDGE-N14U026
UNDERPASS-N14A027
UNDERBRIDGE - N14U018
OVERBRIDGE - N14O003
L-1274
L-1274
L-5574
L-1294
L-1154
N14
N13
N13
EAR UÍ CHUINNEAGÁIN
ORCUNNINGHAM
ERRITY
ERRITY CHURCH
CARRICKBALLYDOOEY GLEBE
CARRICKBALLYDOOEY
BALLYBOE
DRUMOGHILL
RAYMOGHY
RAYMOGHY
GLEBE
DRUMCARN
LABBADISH
PICKNAMART
0+100
0+200
0+600
0+700
0+800
0+900
1+200
1+300
1+400
1+500
1+600
1+700
2+100
2+200
2+300
2+400
2+800
2+900
3+000
3+100
3+200
3+300
3+400
3+500

WORK IN PROGRESS

©Ordnance Survey Ireland. All rights reserved Licence Number 2018/02/NMA/DonegalCountyCouncil

\\ETRAMFS02\projects\HalcrowBarry\Y16 Projects\Y16112 - TEN-T Priority Route provement Project Donegal\Civil-CAD\WIP\Prelim Design\Civil\DWGs\TT_Y16112-BT-1A-GEN-ZZ -DR-C-00003_Alignment_Plan_Presentation.dwg

Bonneagar Iompair Éireann
Transport Infrastructure Ireland

Co-financed by the Connecting Europe Facility of the European Union

Rialtas na hÉireann
Government of Ireland

Tionscadal Éireann
Project Ireland
2040

Donegal
NRDO
Oifig Bóithre Náisiúnta Dhún na nGall

Comhairle Contae Dhún na nGall
Donegal County Council

rps

BARRY
TRANSPORTATION

Notes

DO NOT SCALE, use figured dimensions only. All levels are referred to Ordnance Survey Datum, Malin Head.

This drawing is the property of Donegal County Council. It is a confidential document and must not be copied, used, or its contents divulged without prior written consent. This document should not be relied on or used in circumstances other than those for which it was originally prepared. Barry Transportation accepts no responsibility for this document to any other party other than the party by whom it was commissioned.

LEGEND :

Proposed Structure	)(	Proposed Footpath/ Cycleway	—	Park and Share / Cycle Site	▭
Proposed Pond	⬭	Existing Cycleway/Footway	- - -	Potential Material Recovery Areas	▨
Culverts	- - -	Redundant Railway Track	—	Potential Site Compound Locations	▨
		Watercourse Diversions	—		

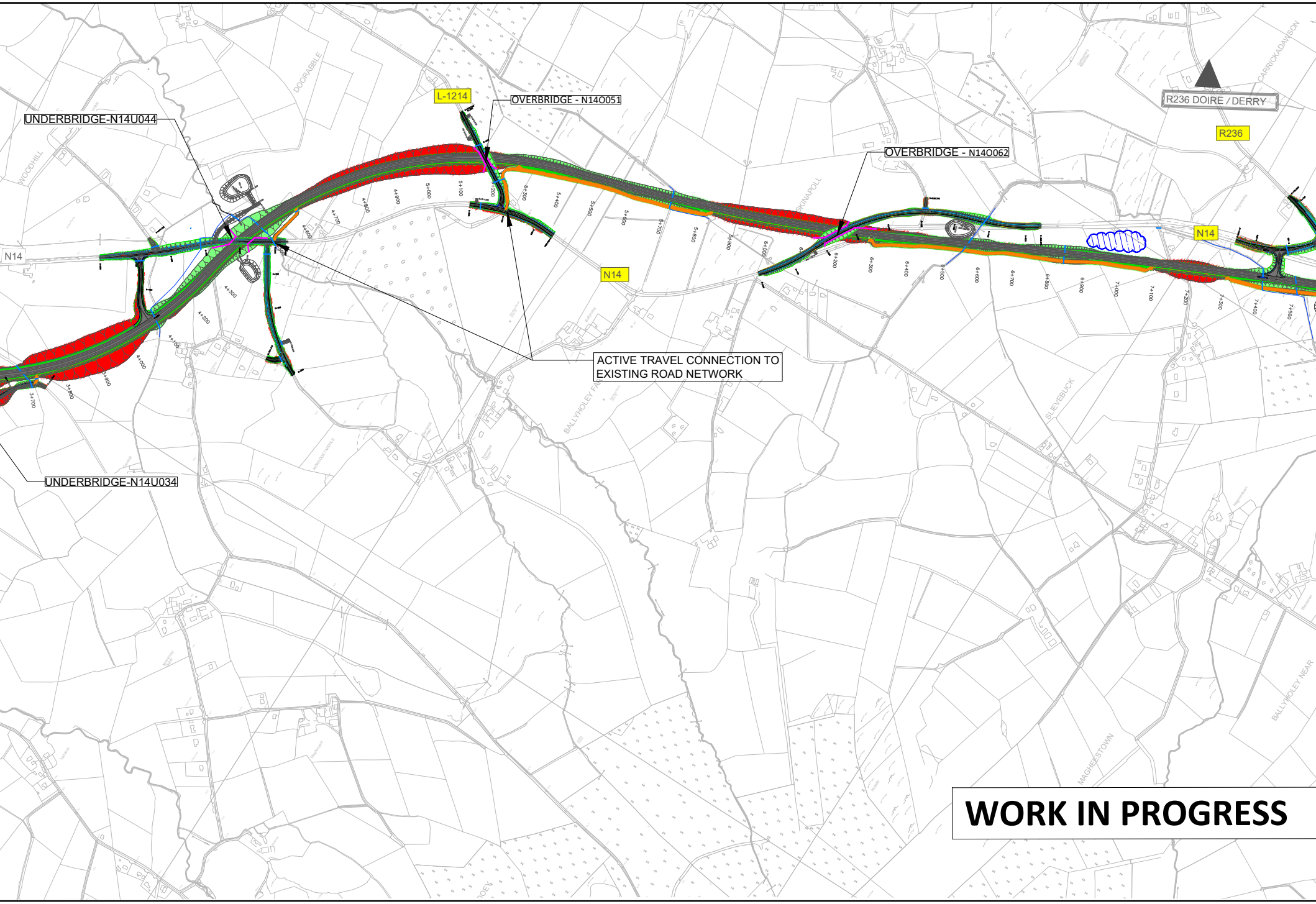
UNDERBRIDGE-N14U044
L-1214
OVERBRIDGE - N14O051
OVERBRIDGE - N14O062
R236 DOIRE / DERRY
R236
N14
N14
N14
ACTIVE TRAVEL CONNECTION TO EXISTING ROAD NETWORK
UNDERBRIDGE-N14U034
WOODHILL
DOORABBLE
SKINAPOLL
CARRICKADAWSON
BALLYHOLEY FAR
SLIEVEBUCK
MAGHERESTOWN
BALLYHOLEY NEAR
3+700
3+800
3+900
4+000
4+100
4+200
4+300
4+600
4+700
4+800
4+900
5+000
5+100
5+200
5+300
5+400
5+500
5+600
5+700
5+800
5+900
6+000
6+200
6+300
6+400
6+500
6+600
6+700
6+800
6+900
7+000
7+100
7+200
7+300
7+400
7+500

WORK IN PROGRESS

NOTES :

1. THIS DRAWING HAS BEEN PREPARED TO DEMONSTRATE THE CURRENT STATUS DESIGN TO ASSIST DISCUSSION WITH LANDOWNERS AT INDIVIDUAL MEETINGS.
2. SCHEME DESIGNS AND CPO/LAND TAKE LANE REMAIN UNDER DEVELOPMENT AND ARE SUBJECT TO ONGOING CHANGE

TEN-T PRIORITY ROUTE IMPROVEMENT PROJECT, DONEGAL SECTION 3
DRAFT PHASE 3 DESIGN - AUGUST 2021 DESIGN

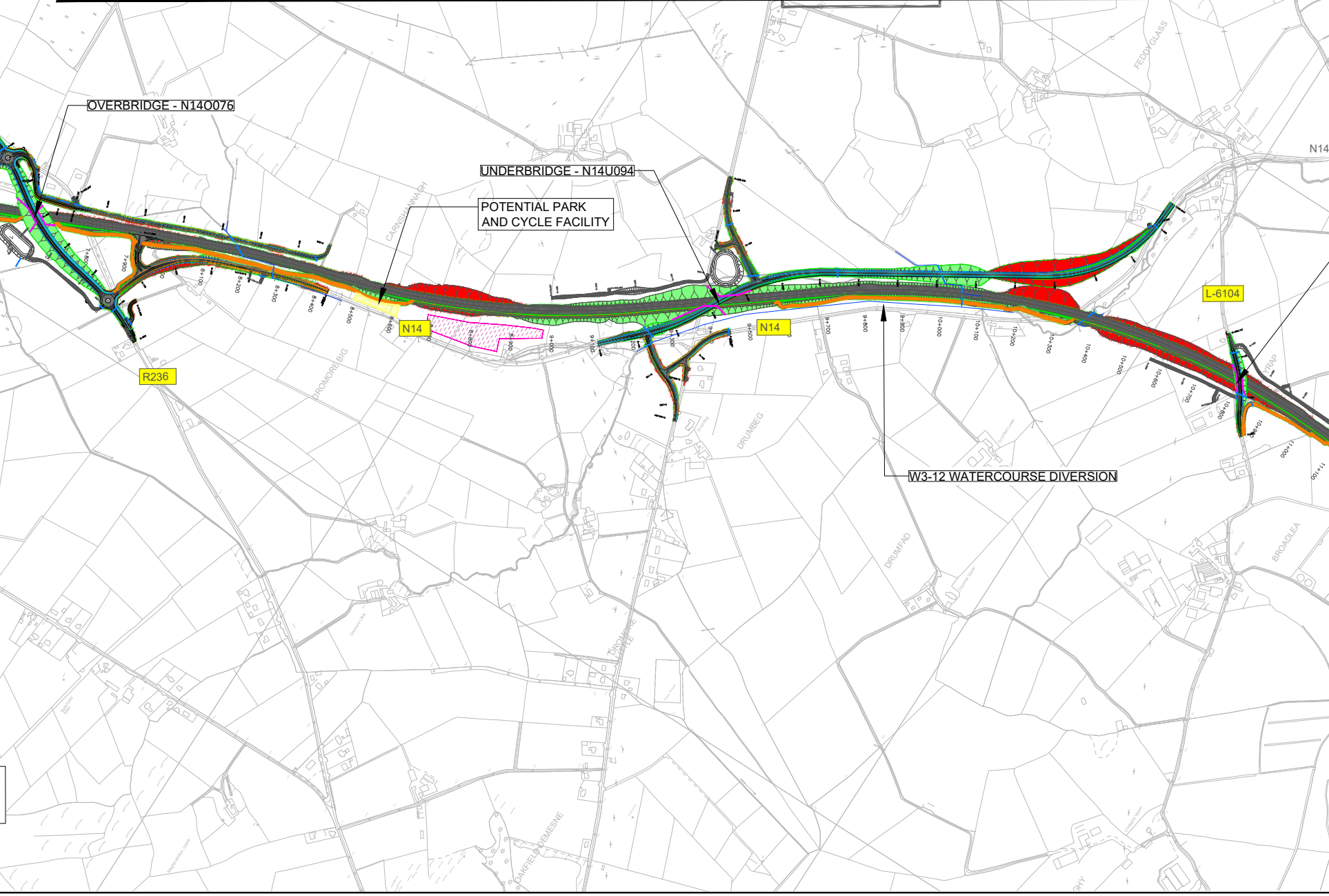
OVERBRIDGE - N14O076
UNDERBRIDGE - N14U094
POTENTIAL PARK
AND CYCLE FACILITY
W3-12 WATERCOURSE DIVERSION
R236
N14
N14
N14
L-6104
CARNSHANNAGH
DROMOREBIG
DRUMBEG
DRUMFAD
BROADLEA
FEDDYGLASS
OAKFIELD DEMESNE
7+900
8+100
8+200
8+300
8+400
8+500
8+600
8+800
8+900
9+000
9+100
9+200
9+300
9+500
9+700
9+800
9+900
10+000
10+100
10+200
10+300
10+400
10+500
10+600
10+700
10+800
10+900
11+000
11+100

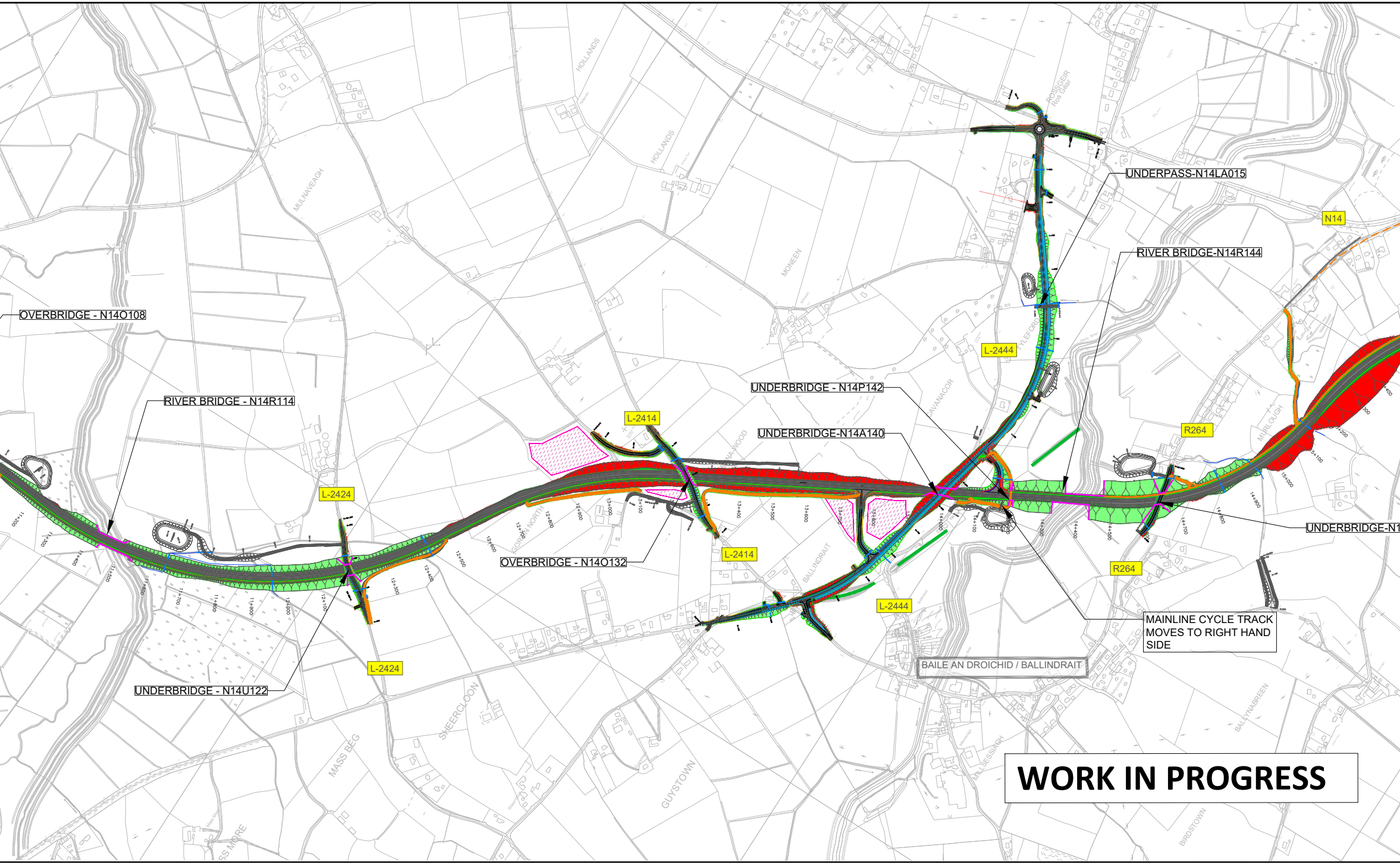
UNDERPASS-N14LA015
N14
RIVER BRIDGE-N14R144
OVERBRIDGE - N14O108
RIVER BRIDGE - N14R114
L-2444
UNDERBRIDGE - N14P142
L-2414
UNDERBRIDGE-N14A140
R264
L-2424
OVERBRIDGE - N14O132
L-2414
UNDERBRIDGE-N1
R264
L-2444
MAINLINE CYCLE TRACK
MOVES TO RIGHT HAND
SIDE
L-2424
UNDERBRIDGE - N14U122
BAILE AN DROICHID / BALLINDRAIT
HOLLANDS
HOLLANDS
MULNAVEAGH
MONEEN
ROSSGEIR
Ros Géir
CAVANACOR
MURLOUGH
BALLINDRAIT
SHEERCLOON
MASS BEG
GUYSTOWN
BALLYNABREEN
BIRDSTOWN
SS MORE
11+200
11+300
11+400
11+500
11+600
11+700
11+800
11+900
12+000
12+100
12+300
12+400
12+500
12+600
12+700
12+800
12+900
13+000
13+100
13+400
13+500
13+600
13+700
13+800
14+000
14+100
14+200
14+400
14+500
14+700
14+800
14+900
15+000
15+100
15+200

WORK IN PROGRESS

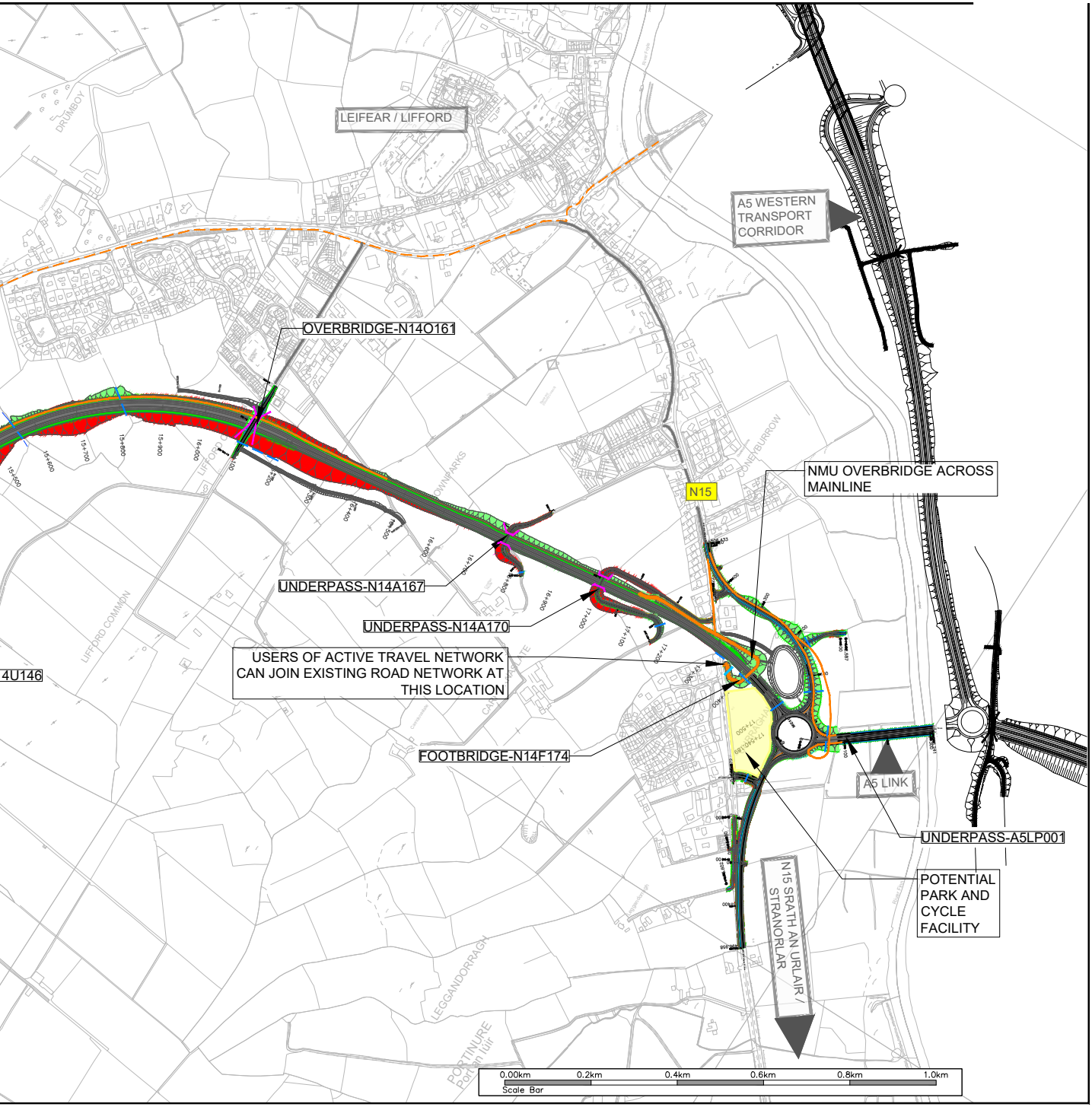
LEIFEAR / LIFFORD
DRUMBOY
A5 WESTERN TRANSPORT CORRIDOR
OVERBRIDGE-N14O161
NMU OVERBRIDGE ACROSS MAINLINE
N15
CONEYBURROW
LIFFORD COMMON
4U146
15+500
15+600
15+700
15+800
15+900
16+000
16+100
16+200
16+300
16+400
16+500
16+600
16+700
16+800
16+900
17+000
17+100
17+200
17+300
17+400
17+500
UNDERPASS-N14A167
UNDERPASS-N14A170
USERS OF ACTIVE TRAVEL NETWORK CAN JOIN EXISTING ROAD NETWORK AT THIS LOCATION
FOOTBRIDGE-N14F174
A5 LINK
UNDERPASS-A5LP001
POTENTIAL PARK AND CYCLE FACILITY
N15 SRATH AN URLAIR / STRANORLAR
LEGGANDORRAGH
PORTINURE
Port an Iúir
0.00km
0.2km
0.4km
0.6km
0.8km
1.0km
Scale Bar

Rev.	Date	Drawn	Description	Chk'd	Appr.
P07	2708/21	LRB	ISSUED FOR INFORMATION	EC	ED
P06	11/05/21	LRB	SECOND FREEZE ALIGNMENT	EC	ED
P04	18/12/20	LRB	ISSUED FOR INFORMATION	EC	ED
P03	24/11/20	LRB	ISSUE WIP DESIGN TO TII SAFETY SECTION	EC	ED
P02	05/10/20	LRB	LANDOWNER DISCUSSIONS	EC	ED
P01	22/09/20	LRB	COUNCIL PRESENTATION WIP DESIGN	EC	ED

Project Title: TEN-T Priority Route Improvement Project, Donegal
Section 3 - N14 Manorcunningham to Lifford/Strabane/A5 Link

Drawing Title: Alignment Plan

Status: S2

Designed: EC
Drawn: LRB
Approved: ED
Checked: EC

Date: SEPT 2020
Scale @ A1:1:5000
@ A3:1:10000
Sheet: 1 OF 1

Model File Identifier: TT_Y16112-BT-1A-GEN-ZZ -DR-C-00003_Alignment_Plan_Presentation

File Identifier: Y16112-0000-003

Rev: P07